









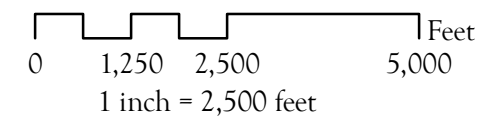
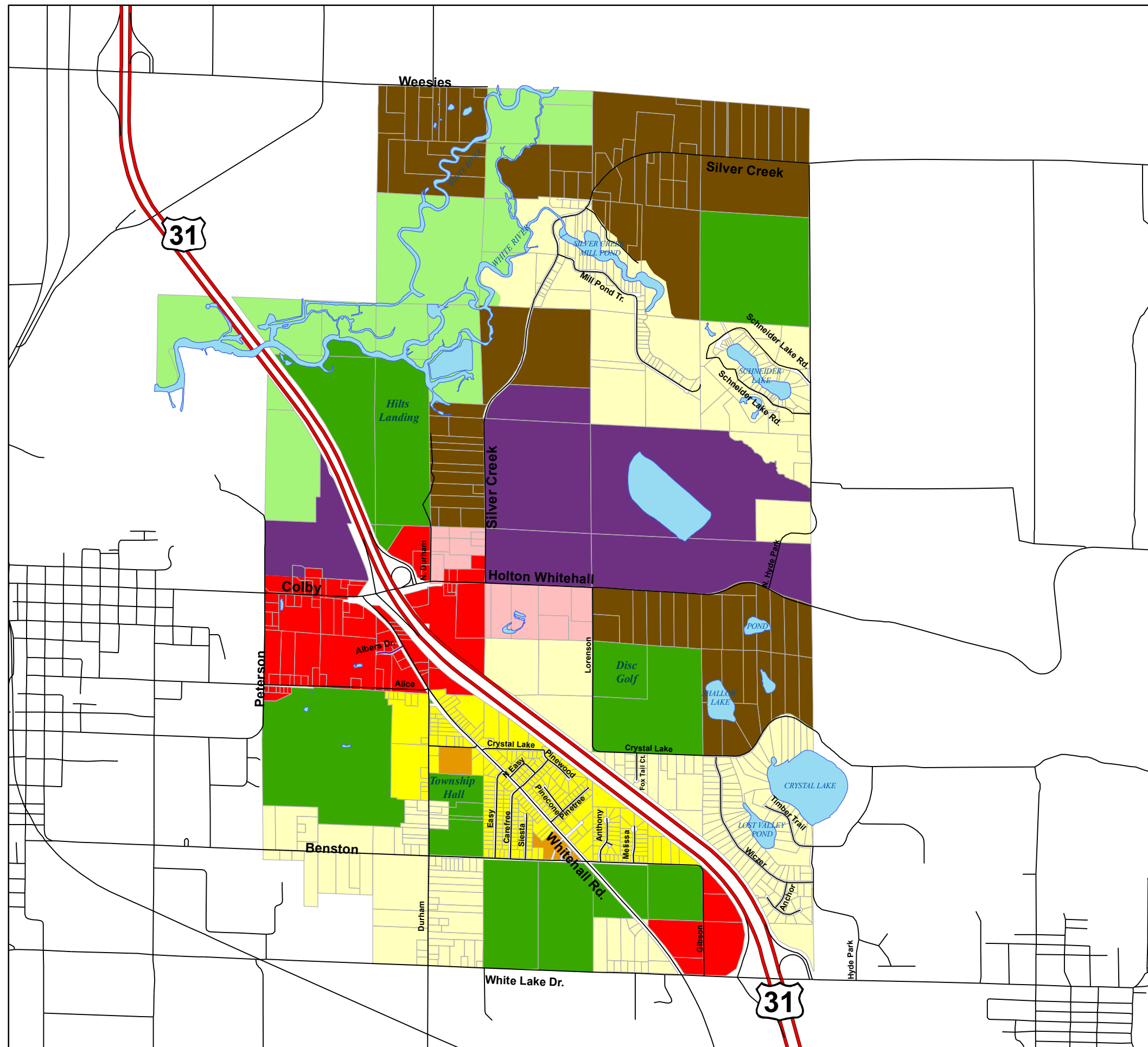


Whitehall Township

Muskegon County, Michigan

Future Land Use Map

-  BR - Brownfield Redevelopment
-  B - Business / Multiple Family Residential
-  FR - Forestry Recreation
-  M - Limited Industrial
-  A - Single Family Residential
-  AA - Single Family Residential
-  AM - Mobile Home
-  OC - Open Space
-  F - Small Farm



Williams & Works
engineers . planners . surveyors *a tradition of service*

616.224.1500 phone • 616.224.1501 facsimile
549 Ottawa Avenue NW • Grand Rapids, MI 49503